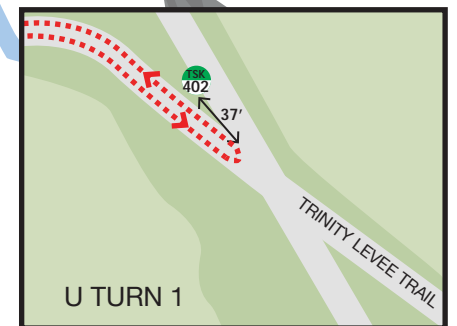
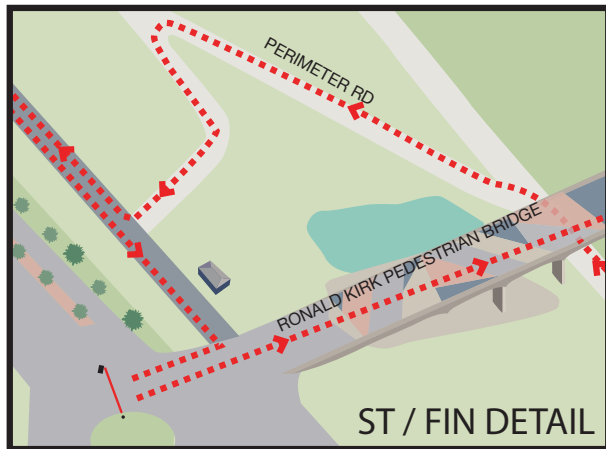
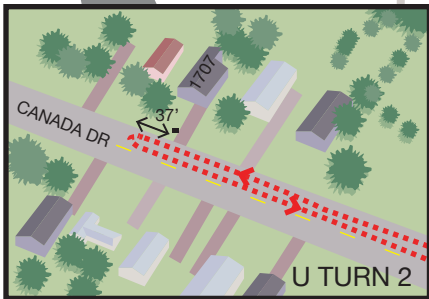
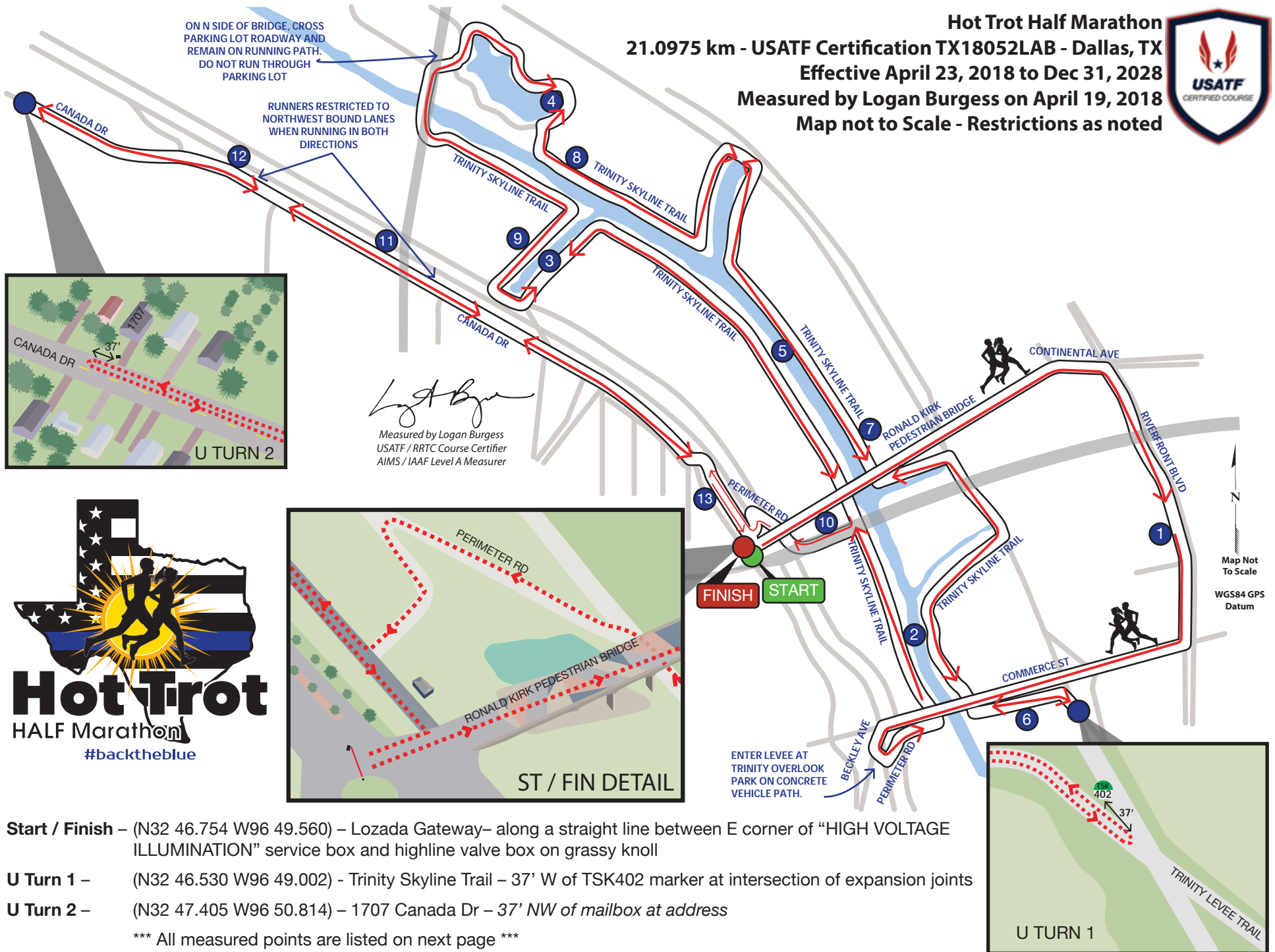


**Hot Trot Half Marathon**  
**21.0975 km - USATF Certification TX18052LAB - Dallas, TX**  
**Effective April 23, 2018 to Dec 31, 2028**  
**Measured by Logan Burgess on April 19, 2018**  
**Map not to Scale - Restrictions as noted**



*Logan Burgess*  
 Measured by Logan Burgess  
 USATF / RRTC Course Certifier  
 AIMS / IAAF Level A Measurer



**Start / Finish** – (N32 46.754 W96 49.560) – Lozada Gateway– along a straight line between E corner of “HIGH VOLTAGE ILLUMINATION” service box and highline valve box on grassy knoll

**U Turn 1** – (N32 46.530 W96 49.002) - Trinity Skyline Trail – 37' W of TSK402 marker at intersection of expansion joints

**U Turn 2** – (N32 47.405 W96 50.814) – 1707 Canada Dr – 37' NW of mailbox at address

\*\*\* All measured points are listed on next page \*\*\*



## Hot Trot Half Marathon

21.0975 km - USATF Certification TX18052LAB - Dallas, TX

Effective April 23, 2018 to Dec 31, 2028

Measured by Logan Burgess on April 19, 2018

Map not to Scale - Restrictions as noted



**Start / Finish** – (N32 46.754 W96 49.560) – Lozada Gateway– along a straight line between E corner of “HIGH VOLTAGE ILLUMINATION” service box and highline valve box on grassy knoll

**Mile 1** – (N32 46.760 W96 48.817) – Southbound Riverfront Blvd – 5’ N of N edge of concrete supports for railroad trestle

**Mile 2** – (N32 46.615 W96 49.302) - Trinity Skyline Trail (TSK) – 80’ N of TSK405 between railroad and Commerce St

**Mile 3** – (N32 47.153 W96 49.907) – TSK – 339’ NE of STOP sign at S side of sluice

**5K** – (N32 47.122 W96 49.989) – TSK – 38’ S of TSK427 trail marker at sluice

**Mile 4** - (N32 47.411 W96 49.875) – TSK – 123’ S of only green trash can on E side of Trammell Crow Pond

**Mile 5** – (N32 47.039 W96 49.474) - TSK – 185’ NW of TSK418 trail marker

**Mile 6** – (N32 46.545 W96 49.073) – TSK – directly S of S9 bridge support column

**U Turn 1** – (N32 46.530 W96 49.002) - TSK – 37’ W of TSK402 trail marker at intersection of expansion joints

**10K** – (N32 46.533 W96 49.130) - TSK – 25’ W of TSK404 trail marker

**Mile 7** – (N32 46.921 W96 49.386) - TSK – 92’ N of TSK416 trail marker

**Mile 8** – (N32 47.304 W96 49.889) - TSK - 236’ S of TSK432 trail marker

**Mile 9** – (N32 47.157 W96 49.966) - TSK - 234’ E of TSK427 trail marker

**15K** – (N32 47.201 W96 49.775) - TSK – 27’ SE of TSK423 trail marker

**Mile 10** – (N32 46.770 W96 49.428) - TSK - 18’ E of largest concrete support column under Margaret Hunt Hill Bridge

**Mile 11** – (N32 47.192 W96 50.219) – Canada Dr W of Sylvan Ave – 2’ NW of utility pole 1N 2W 22 on N side of street

**U Turn 2** – (N32 47.405 W96 50.814) – 1707 Canada Dr – 37’ NW of mailbox at address

**Mile 12** – (N32 47.303 W96 50.453) - Canada Dr W of Winnetka Ave – 40’ NW of utility pole 1N 2W 17 on N side of street

**Mile 13** – (N32 46.833 W96 49.604) – Trail between Gateway and Canada Dr – 133’ N of N edge of only concrete sidewalk between parking lot and trail

\*\*\* WGS84 GPS Datum \*\*\*

Measured by Logan Burgess  
USATF / RRTC Course Certifier  
AIMS / IAAF Level A Measurer



Road Running Technical Council  
USA Track & Field

Measurement Certificate



Name of the course Hot Trot Half Marathon Distance 21.0975 km

Location (state) TX (city) Dallas

Type of course: road race  calibration course

Measuring method: bicycle  steel tape  electronic distance meter

Measured by (name, address, phone & e-mail) Logan A Burgess - loganaburgess@yahoo.com

614 Stillmeadow Dr, Richardson, TX 75081 - 214.803.7800

Race contact (name, address, phone & e-mail) Angela Casavant - angela@amptrunning.com

P.O. Box 1963, Wylie, Tx 75098 - 972.978.9397

Date(s) when course measured: April 19, 2018

Number of measurements of entire course: 2 Course Configuration: Keyhole

Elevation (meters above sea level) Start 133 m Finish 133 m Highest 134 m Lowest 126 m

Straight line distance between start & finish 0 Drop 0 m/km Separation 0 %

Type of surface: paved 100 % dirt 0 % gravel 0 % grass 0 % track 0 %

Effective date of certification: April 23, 2018 Certification code: TX18052LAB

Notice to Race Director: Use this Certification Code in **all** public announcements relating to your race.

**Be It Officially Noted That**

Based on examination of data provided by the above named measurer, the course described above and in the map attached is hereby certified as reasonably accurate in measurement according to the standards adopted by the Road Running Technical Council. If **any** changes are made to the course, this certification becomes void, and the course must then be recertified.

**Verification of Course** — In the event a National Open Record is set on this course, or at the discretion of USA Track & Field, a verification remeasurement may be required to be performed by a member of the Road Running Technical Council. If such a remeasurement shows the course to be short, then all pending records will be rejected and the course certification will be cancelled.

**This certification expires on December 31 in the year** 2028

**AS NATIONALLY CERTIFIED BY:**

Date: April 23, 2018

Logan Burgess – USATF/RRTC Certifier

614 Stillmeadow Drive, Richardson, TX 75081 - loganaburgess@yahoo.com - 214.803.7800