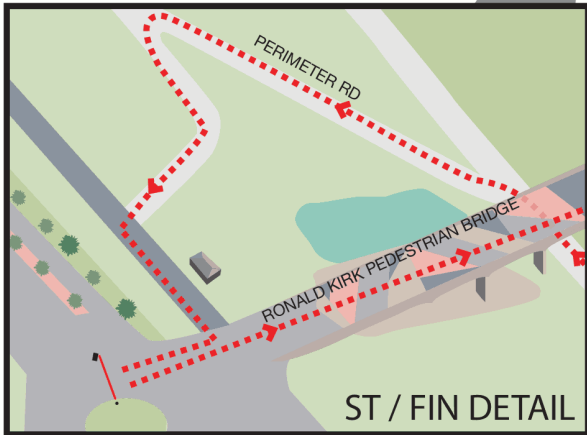
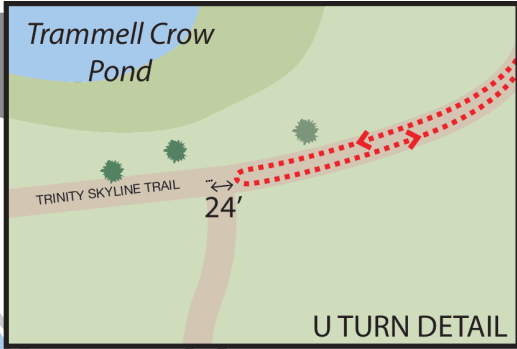
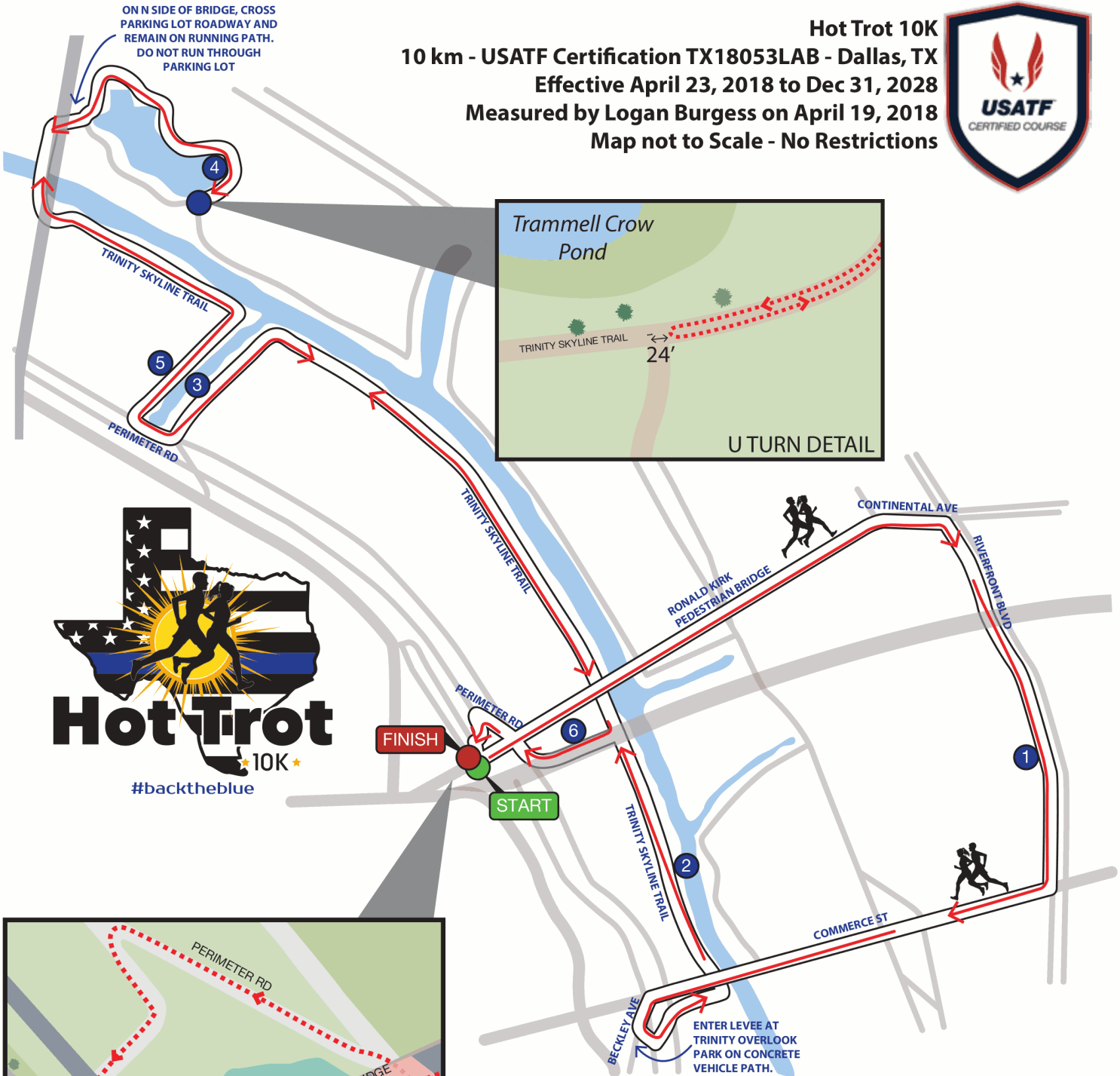




Hot Trot 10K
10 km - USATF Certification TX18053LAB - Dallas, TX
Effective April 23, 2018 to Dec 31, 2028
Measured by Logan Burgess on April 19, 2018
Map not to Scale - No Restrictions



Start / Finish – (N32 46.754 W96 49.560) – Lozada Plaza – along a straight line between E corner of “HIGH VOLTAGE ILLUMINATION” service box and highline valve box on grassy knoll

Mile 1 – (N32 46.760 W96 48.817) – Southbound Riverfront Blvd – 5’ N of N edge of concrete supports for railroad trestle

Mile 2 – (N32 46.615 W96 49.302) - Trinity Skyline Trail (TSK) – 80’ N of TSK405 between railroad and Commerce ST

Mile 3 – (N32 47.153 W96 49.907) – TSK – 339’ NE of STOP sign at S side of sluice

5K – (N32 47.122 W96 49.989) – TSK – 38’ S of TSK427 trail marker at sluice

Mile 4 - (N32 47.411 W96 49.875) – TSK – 123’ S of only green trash can on E side of Trammell Crow Pond

U Turn – (N32 47.363 W96 49.911) - TSK at S side of Trammell Crow Pond – 24’ E of E edge of valve cover trio in center of T intersection

Mile 5 – (N32 47.157 W96 49.966) - TSK – 234’ E of TSK427 trail marker

Mile 6 – (N32 46.770 W96 49.428) – TSK – 18’ E of largest concrete support column under Margaret Hunt Hill Bridge



Road Running Technical Council
USA Track & Field

Measurement Certificate



Name of the course Hot Trot 10K Distance 10 km

Location (state) TX (city) Dallas

Type of course: road race calibration course

Measuring method: bicycle steel tape electronic distance meter

Measured by (name, address, phone & e-mail) Logan A Burgess - loganaburgess@yahoo.com

614 Stillmeadow Dr, Richardson, TX 75081 - 214.803.7800

Race contact (name, address, phone & e-mail) Angela Casavant - angela@amptrunning.com

P.O. Box 1963, Wylie, Tx 75098 - 972.978.9397

Date(s) when course measured: April 19, 2018

Number of measurements of entire course: 2 Course Configuration: Keyhole

Elevation (meters above sea level) Start 133 m Finish 133 m Highest 134 m Lowest 126 m

Straight line distance between start & finish 0 Drop 0 m/km Separation 0 %

Type of surface: paved 100 % dirt 0 % gravel 0 % grass 0 % track 0 %

Effective date of certification: April 23, 2018 Certification code: TX18053LAB

Notice to Race Director: Use this Certification Code in **all** public announcements relating to your race.

Be It Officially Noted That

Based on examination of data provided by the above named measurer, the course described above and in the map attached is hereby certified as reasonably accurate in measurement according to the standards adopted by the Road Running Technical Council. If **any** changes are made to the course, this certification becomes void, and the course must then be recertified.

Verification of Course — In the event a National Open Record is set on this course, or at the discretion of USA Track & Field, a verification remeasurement may be required to be performed by a member of the Road Running Technical Council. If such a remeasurement shows the course to be short, then all pending records will be rejected and the course certification will be cancelled.

This certification expires on December 31 in the year 2028

AS NATIONALLY CERTIFIED BY:

Date: April 23, 2018

Logan Burgess – USATF/RRTC Certifier

614 Stillmeadow Drive, Richardson, TX 75081 - loganaburgess@yahoo.com - 214.803.7800