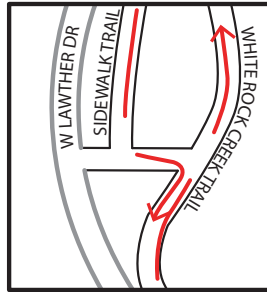
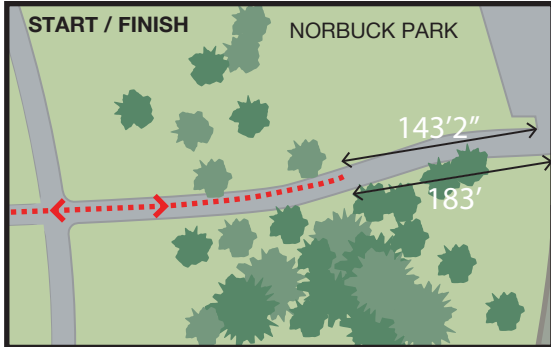




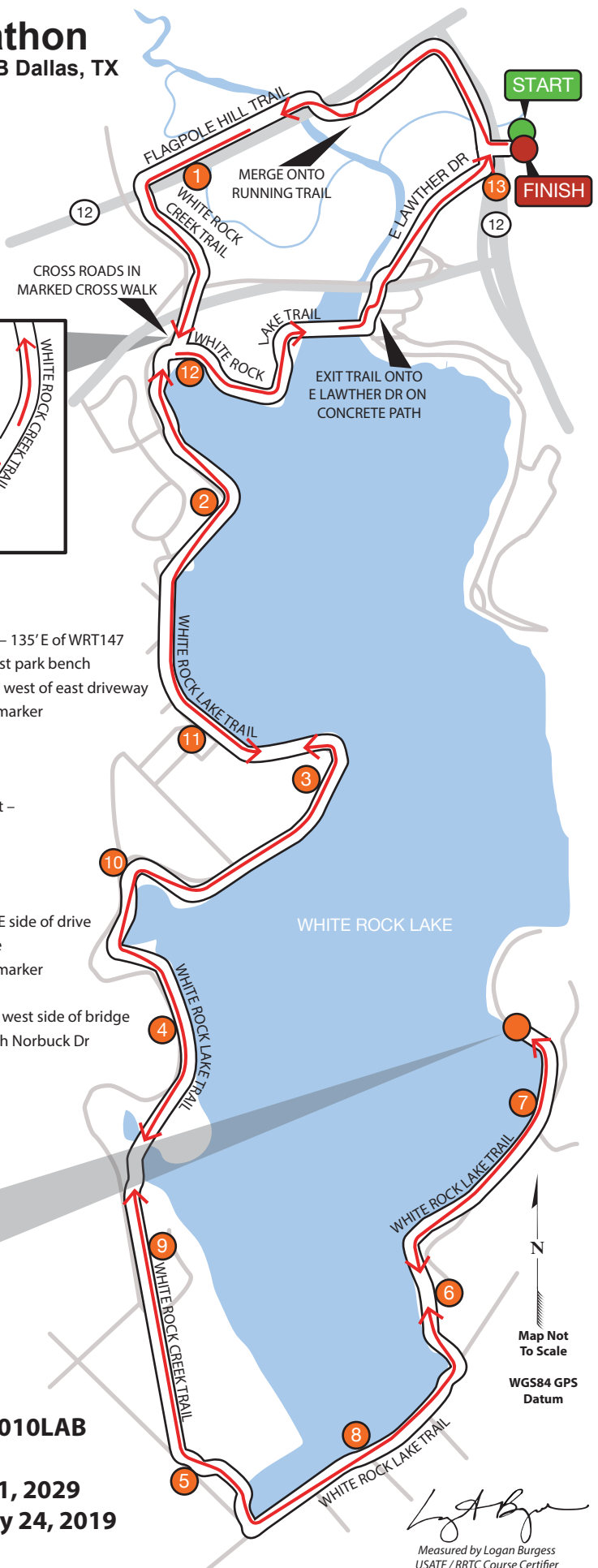
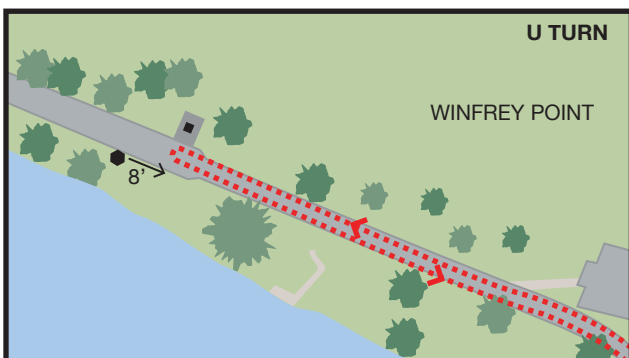
Hot Trot Half Marathon

USATF Certification TX19010LAB Dallas, TX



Start / Finish – (N32 51.441 W96 42.979) – Norbuck Dr – 183' W of E edge of parking lot and 143'2" W of E end of curb nose

- Mile 1** – (N32 51.402 W96 43.758) – Trail – 135' E of FPH108 marker
- Mile 2** – (N32 50.734 W96 43.677) – White Rock Lake Trail (WRLT) at 4600 W Lawther Dr – 135' E of WRT147
- Mile 3** – (N32 50.175 W96 43.458) – WRLT at 4105 W Lawther Dr – at west edge of closest park bench
- 5K** – (N32 50.108 W96 43.535) – WRLT near Monticello – even with 3rd brick column west of east driveway
- Mile 4** – (N32 49.721 W96 43.754) – WRLT near 3435 W Lawther Dr – 140' N of WRT128 marker
- Mile 5** – (N32 48.906 W96 43.733) – WRLT on veloway – 27' N of SPT101 marker
- Mile 6** – (N32 49.239 W96 43.217) – WRLT – 54' S of WRT105 marker
- 10K** – (N32 49.386 W96 43.162) – WRLT – 108' SW of WRT103 marker
- U Turn** – (N32 49.745 W96 43.002) – WRLT at S side of Winfrey Point just W of parking lot – even with W edge of concrete water fountain and 8' SE of WRT183 trail marker
- Mile 7** – (N32 49.563 W96 42.964) – WRLT – 73' S of WRT101 marker
- Mile 8** – (N32 48.919 W96 43.379) – WRLT – 98' W of WRT109 marker
- Mile 9** – (N32 49.319 W96 43.865) – WRLT on veloway – 241' S of SPT106 marker
- 15K** – (N32 49.582 W96 43.819) – WRLT at T&P Hill – 99' E of water fountain center at E side of drive
- Mile 10** – (N32 50.069 W96 43.884) – WRLT near Branchfield – even with W end of bridge
- Mile 11** – (N32 50.357 W96 43.742) – WRLT near 4343 W Lawther Dr – 189' N of WRT142 marker
- Mile 12** – (N32 51.038 W96 43.731) – WRLT – 116' NW of WRT151 near gravel parking lot
- 20K** – (N32 51.085 W96 43.455) – WRLT on pedestrian bridge – at 7th light pole from west side of bridge
- Mile 13** – (N32 51.413 W96 43.079) – E Lawther Dr – 94' S of STOP sign at intersection with Norbuck Dr



Hot Trot Half Marathon
 21.0975 km - USATF Certification TX19010LAB
 Dallas, TX
 Effective March 6, 2019 to December 31, 2029
 Measured by Logan Burgess on January 24, 2019
 Map not to Scale - No Restrictions

Logan Burgess
 Measured by Logan Burgess
 USATF / RRTC Course Certifier
 AIMS / IAAF Level A Measurer