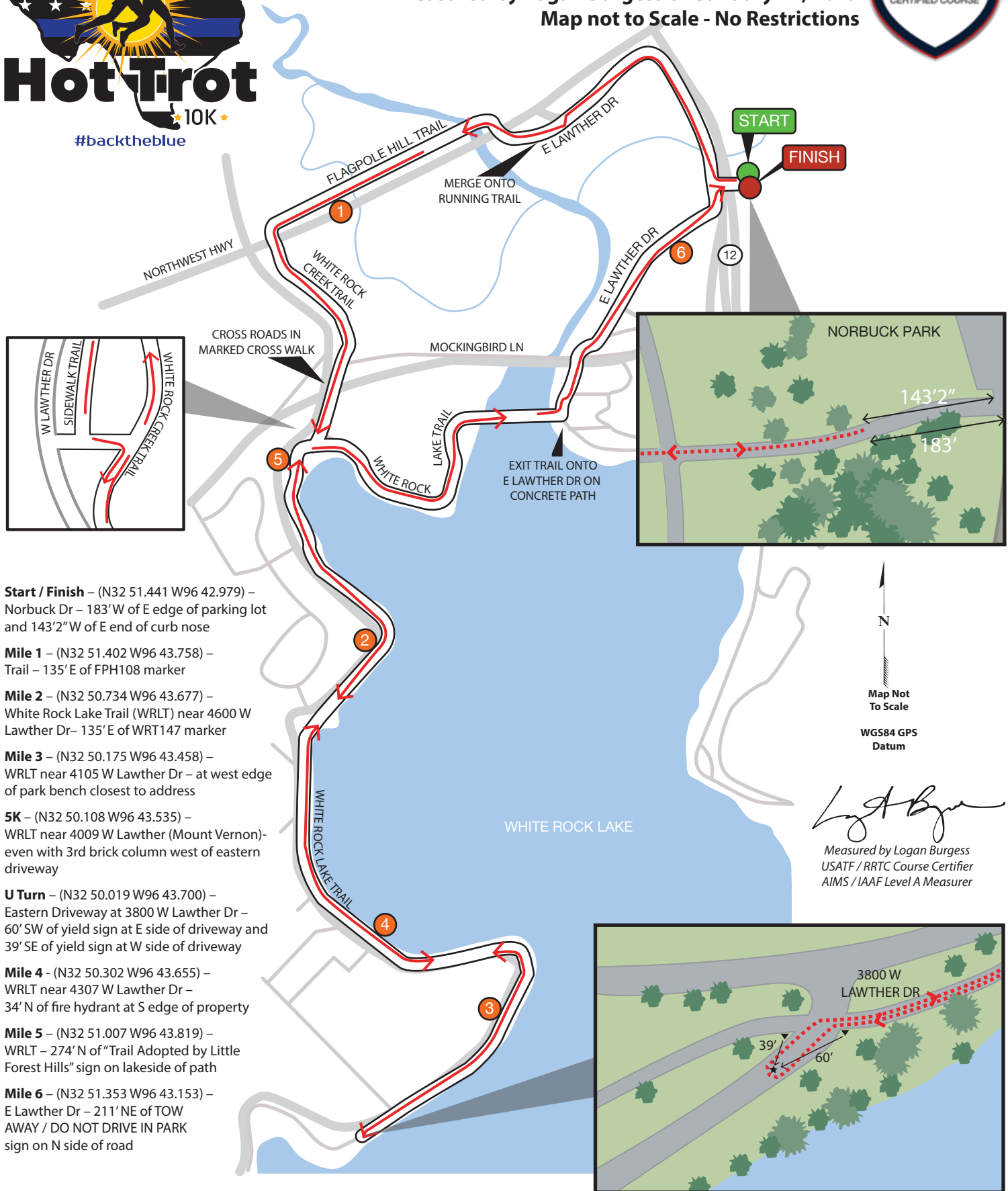




Hot Trot 10K

10 km - USATF Certification TX19009LAB - Dallas, TX
 Effective March 6, 2019 to December 31, 2029
 Measured by Logan Burgess on January 24, 2019
 Map not to Scale - No Restrictions



Start / Finish – (N32 51.441 W96 42.979) –
 Norbuck Dr – 183' W of E edge of parking lot
 and 143'2" W of E end of curb nose

Mile 1 – (N32 51.402 W96 43.758) –
 Trail – 135' E of FPH108 marker

Mile 2 – (N32 50.734 W96 43.677) –
 White Rock Lake Trail (WRLT) near 4600 W
 Lawther Dr – 135' E of WRT147 marker

Mile 3 – (N32 50.175 W96 43.458) –
 WRLT near 4105 W Lawther Dr – at west edge
 of park bench closest to address

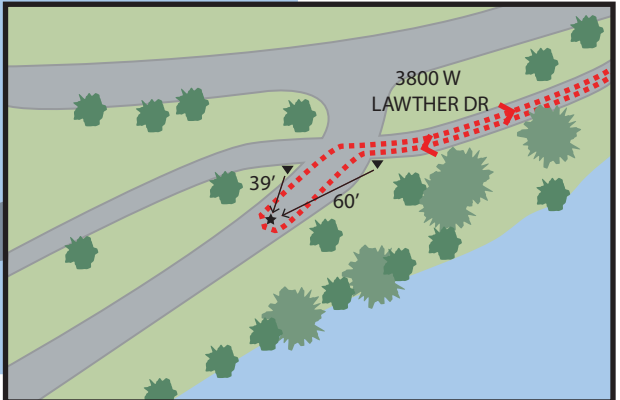
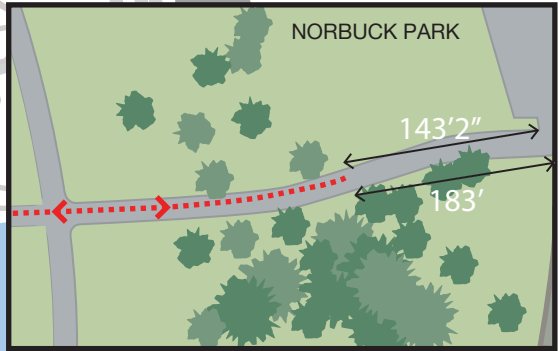
5K – (N32 50.108 W96 43.535) –
 WRLT near 4009 W Lawther (Mount Vernon)-
 even with 3rd brick column west of eastern
 driveway

U Turn – (N32 50.019 W96 43.700) –
 Eastern Driveway at 3800 W Lawther Dr –
 60' SW of yield sign at E side of driveway and
 39' SE of yield sign at W side of driveway

Mile 4 - (N32 50.302 W96 43.655) –
 WRLT near 4307 W Lawther Dr –
 34' N of fire hydrant at S edge of property

Mile 5 – (N32 51.007 W96 43.819) –
 WRLT – 274' N of "Trail Adopted by Little
 Forest Hills" sign on lakeside of path

Mile 6 – (N32 51.353 W96 43.153) –
 E Lawther Dr – 211' NE of TOW
 AWAY / DO NOT DRIVE IN PARK
 sign on N side of road



N
 Map Not
 To Scale
 WGS84 GPS
 Datum

Logan Burgess

Measured by Logan Burgess
 USATF / RRTC Course Certifier
 AIMS / IAAF Level A Measurer